

**Unsere  
Standorte  
auf einen Blick**



**Bergisch-Gladbach**

	Heinrich-Strünker-Str. 2
	51427 Bergisch-Gladbach
	50.988107 (50° 59' 17.19" N)
	7.083649 (7° 5' 1.14" E)
	<a href="#">In Google Maps betrachten</a>

**Bochum**

	Hattinger Str. 419
	44795 Bochum
	51.4474250 (51° 26' 50.73" N)
	7.1945090 (7° 11' 40.23" E)
	<a href="#">In Google Maps betrachten</a>

**Bochum**

	Wasserstr. 496
	44795 Bochum
	51.4473190 (51° 26' 50.35" N)
	7.1947760 (7° 11' 41.19" E)
	<a href="#">In Google Maps betrachten</a>

**Burscheid**

	Kölnener Str. 40-42
	51399 Burscheid
	51.105570 (51° 6' 20.05" N)
	7.161180 (7° 9' 40.25" E)
	<a href="#">In Google Maps betrachten</a>

**Duisburg**

	Am Alten Viehhof 24
	47138 Duisburg
	51.468362 (51° 28' 6.10" N)
	6.785465 (6° 47' 7.67" E)
	<a href="#">In Google Maps betrachten</a>

**Duisburg**

	Moersener Str. 99
	47228 Duisburg
	51.415291 (51° 24' 55.05" N)
	6.699131 (6° 41' 56.87" E)
	<a href="#">In Google Maps betrachten</a>

**Duisburg**

	Düsseldorfer Str. 55
	47239 Duisburg
	51.396310 (51° 23' 46.72" N)
	6.759030 (6° 45' 32.51" E)
	<a href="#">In Google Maps betrachten</a>

**Duisburg**

	Karl-Jarres-Str. 92 / Ecke Heerstraße
	47053 Duisburg
	51.418650 (51° 25' 7.14" N)
	6.759030 (6° 45' 32.51" E)
	<a href="#">In Google Maps betrachten</a>



## **Duisburg**

	Ehingerstr. 287
	47259 Duisburg
	51.369177 (51° 22' 9.04" N)
	6.729727 (6° 43' 47.02" E)
	<a href="#">In Google Maps betrachten</a>


## **Essen**

	Wickenburgstr. 28
	45147 Essen
	51.44007999999999 (51° 26' 24.29" N)
	6.966580000000022 (6° 57' 59.69" E)
	<a href="#">In Google Maps betrachten</a>


## **Kamp-Lintfort**

	Friedrich-Heinrich-Allee 188
	47475 Kamp-Lintfort
	51.482580 (51° 28' 57.29" N)
	6.545930 (6° 32' 45.35" E)
	<a href="#">In Google Maps betrachten</a>

## **Köln-Pesch**

	Waffenschmidtstr. 2
	50769 Köln-Pesch
	51.004151 (51° 0' 14.94" N)
	6.871618 (6° 52' 17.82" E)
	<a href="#">In Google Maps betrachten</a>






## **Leverkusen**

	Benzstr. 17
	51381 Leverkusen
	51.052460 (51° 3' 8.86" N)
	7.016420 (7° 0' 59.11" E)
	<a href="#">In Google Maps betrachten</a>

## **Essen**

	Unterstr. 36
	45359 Essen
	51.482950 (51° 28' 58.62" N)
	6.903730 (6° 54' 13.43" E)
	<a href="#">In Google Maps betrachten</a>


## **Grevenbroich**

	Kölner Landstr. 99
	41515 Grevenbroich
	51.071510 (51° 4' 17.44" N)
	6.627210 (6° 37' 37.96" E)
	<a href="#">In Google Maps betrachten</a>

## **Köln-Niehl**

	Neusser Landstr. 2
	50735 Köln-Niehl
	50.998712 (50° 59' 55.36" N)
	6.939357 (6° 56' 21.69" E)
	<a href="#">In Google Maps betrachten</a>

## **Krefeld**

	Traarer Str. 178
	47829 Krefeld
	51.36118 (51° 21' 40.25" N)
	6.625419999999963 (6° 37' 31.51" E)
	<a href="#">In Google Maps betrachten</a>

## **Moers**

	Homberger Str. 170b
	47441 Moers
	51.449740 (51° 26' 59.06" N)
	6.650450 (6° 39' 1.62" E)
	<a href="#">In Google Maps betrachten</a>


## **Mülheim**

	Kölner Str. 100
	45481 Mülheim
	51.395179 (51° 23' 42.64" N)
	6.872815 (6° 52' 22.13" E)
	<a href="#">In Google Maps betrachten</a>

## **Neuss**

	Gladbacher Str. 404
	41462 Neuss
	51.226373 (51° 13' 34.94" N)
	6.685123 (6° 41' 6.44" E)
	<a href="#">In Google Maps betrachten</a>




## **Remscheid**

	Büchener Str. 1
	42857 Remscheid
	51.179544 (51° 10' 46.36" N)
	7.171557 (7° 10' 17.61" E)
	<a href="#">In Google Maps betrachten</a>

## **Wesel**

	Schermecker Landstr. 34
	46485 Wesel
	51.659380 (51° 39' 33.77" N)
	6.640320 (6° 38' 25.15" E)
	<a href="#">In Google Maps betrachten</a>

## **Mülheim**

	Am Förderturm 21
	45472 Mülheim
	51.442940 (51° 26' 34.58" N)
	6.945415 (6° 56' 43.49" E)
	<a href="#">In Google Maps betrachten</a>

## **Oberhausen**

	Lessingstr. 5
	46149 Oberhausen
	51.496920 (51° 29' 48.91" N)
	6.836120 (6° 50' 10.03" E)
	<a href="#">In Google Maps betrachten</a>

## **Solingen**

	Neuenhofer Str. 101
	42657 Solingen
	51.157950 (51° 9' 28.62" N)
	7.071330 (7° 4' 16.79" E)
	<a href="#">In Google Maps betrachten</a>

## **Wuppertal**

	Düsseldorfer Straße 27a / B7
	42327 Wuppertal
	51.2535000 (51° 15' 12.60" N)
	7.0741200 (7° 4' 26.83" E)
	<a href="#">In Google Maps betrachten</a>

### **McGAS**

Inh. Hans-Georg Wortmann

Ludwig-Richter-Ring 99  
47447 Moers

[www.mcgas-tankstellen.de](http://www.mcgas-tankstellen.de)  
[info@mcgas-tankstellen.de](mailto:info@mcgas-tankstellen.de)

Ust.Ident.Nr. DE233000438